


Paradise Coast Blueway Saltwater Paddling Trails Collier County




Clam Pass Beach Access to Barefoot Beach Access



Waypoint	Name	Latitude, Longitude
38	Clam Pass Beach Access	26.216763, -81.817701
39	Clam Pass	26.219611, -81.819051
40	Inner Clam Bay	26.227664, -81.820196
41	Mangrove Islands	26.236872, -81.821301
42	Vanderbilt Beach	26.245472, -81.822689
43	Vanderbilt Beach Road	26.253784, -81.823736
44	Vanderbilt Lagoon	26.260206, -81.825442
45	Gulf Shore Drive	26.266118, -81.827056
46	Bluebill Beach Access	26.272208, -81.827811
47	Delnor-Wiggins Pass State Park Beach	26.281180, -81.830756
48	Delnor-Wiggins Pass State Park Launch	26.277773, -81.825167
49	Water Turkey Bay	26.279398, -81.824276
50	Vanderbilt Channel	26.283042, -81.825860
51	Cocohatchee River Park Boat Ramp	26.293582, -81.820067
52	Mangrove Island Loop	26.293372, -81.824527
53	Barefoot Beach Preserve Launch	26.300850, -81.833080
54	Wiggins Bay	26.297195, -81.827080
55	Delnor-Wiggins Pass	26.288805, -81.827153
56	Wiggins Pass	26.288858, -81.831505
57	Old Hickory Bay	26.310173, -81.838772
58	Barefoot Beach Access	26.330324, -81.844990

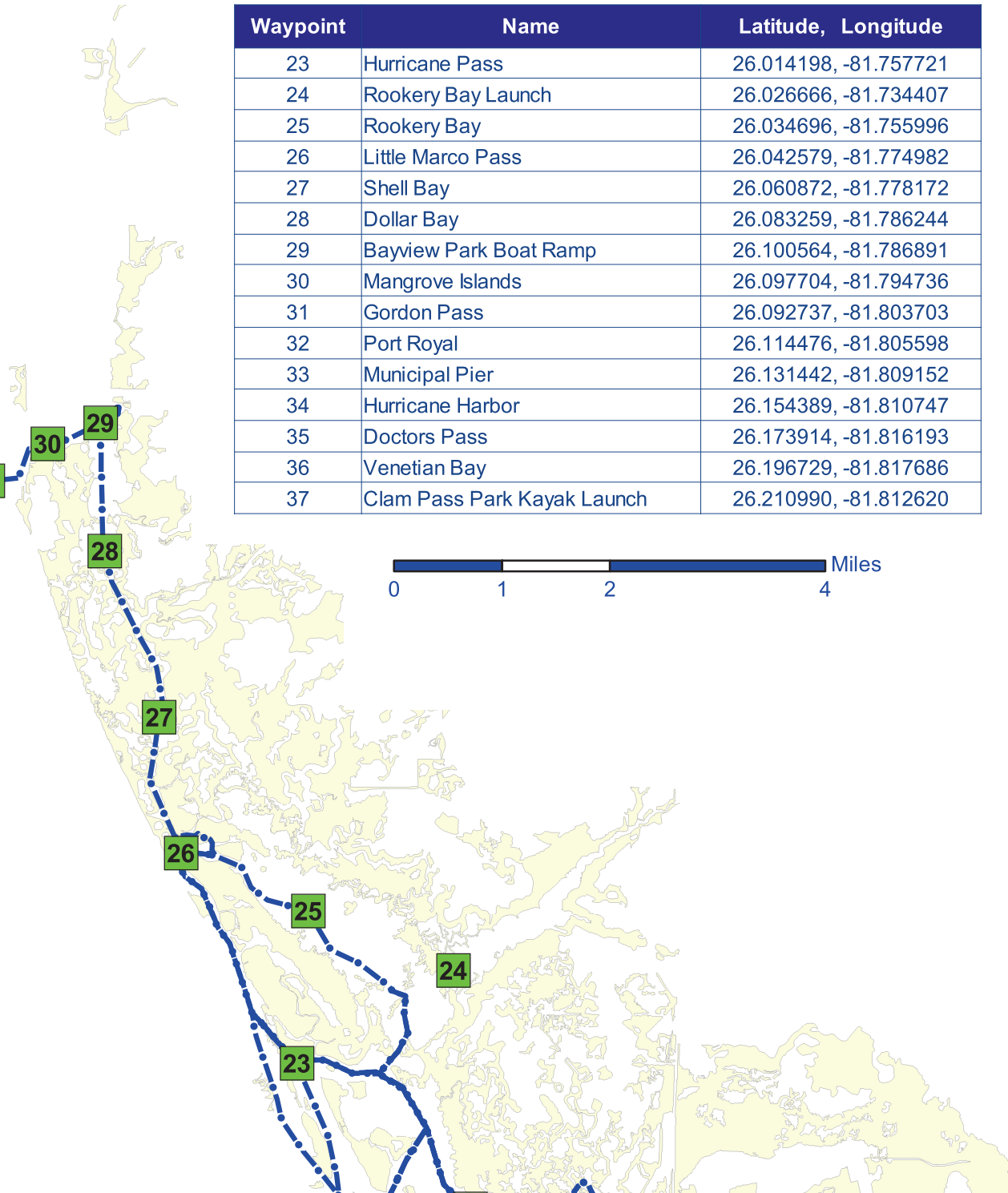


Paradise Coast Blueway Saltwater Paddling Trails Collier County



Hurricane Pass to Clam Pass Park Kayak Launch

Waypoint	Name	Latitude, Longitude
23	Hurricane Pass	26.014198, -81.757721
24	Rookery Bay Launch	26.026666, -81.734407
25	Rookery Bay	26.034696, -81.755996
26	Little Marco Pass	26.042579, -81.774982
27	Shell Bay	26.060872, -81.778172
28	Dollar Bay	26.083259, -81.786244
29	Bayview Park Boat Ramp	26.100564, -81.786891
30	Mangrove Islands	26.097704, -81.794736
31	Gordon Pass	26.092737, -81.803703
32	Port Royal	26.114476, -81.805598
33	Municipal Pier	26.131442, -81.809152
34	Hurricane Harbor	26.154389, -81.810747
35	Doctors Pass	26.173914, -81.816193
36	Venetian Bay	26.196729, -81.817686
37	Clam Pass Park Kayak Launch	26.210990, -81.812620





Paradise Coast Blueway Saltwater Paddling Trails Collier County

Everglades City to Big Marco Pass

Waypoint	Name	Latitude, Longitude
1	Everglades City	25.845785, -81.387013
2	Lane Cove	25.859897, -81.423218
3	West Pass Bay	25.860124, -81.452360
4	Gaskin Bay	25.844896, -81.484315
5	West Pass	25.828861, -81.507754
6	Fakahatchee Pass	25.839455, -81.534650
7	Panther Key	25.861178, -81.537460
8	Port of the Islands	25.956767, -81.511656
9	Faka Union Canal	25.921562, -81.509075
10	Faka Union Bay	25.899356, -81.516248
11	Faka Union Bay Loop	25.882870, -81.529241
12	Santina Bay	25.896442, -81.546830
13	Fish Hawk Creek	25.890182, -81.578573
14	Shell Key Bay	25.900870, -81.603964
15	Snook Hole Channel - Blind Pass	25.880122, -81.679283
16	Caxambas Pass	25.906849, -81.715911
17	Coon Key Pass	25.910677, -81.637195
18	Big Marco River	25.942719, -81.654399
19	Collier Blvd Bridge	25.964753, -81.710851
20	McIvance Bay	25.987845, -81.705194
21	Johnson Bay	25.994535, -81.731929
22	Big Marco Pass	25.976038, -81.741456

